

WADANDI BOODJA

The Wadandi people are the traditional owners of the South West of Western Australia. Wadandi Boodja means Saltwater People's Country.

Whilst living, travelling, visiting and holidaying on Wadandi Boodja, we ask that you respect the area and work softly on the country, taking the time to listen to Boodja (Country) as she Wongi (talks) of the season, and leave nothing but footprints.

Pibulum Wadandi Yunungjarri Elder Wayne Webb

This map includes traditional place names for towns that are officially recognised by their non-Aboriginal name.

**DRIVE TIMES**

APPROXIMATE Drive Times	Perth	Busselton	Dunsborough	Yallingup	Cowaramup	Margaret River	Augusta
Perth		2hrs 30mins	2hrs 50mins	3hrs	3hrs	3hrs 15mins	4hrs
Busselton	2hrs 30mins		20mins	30mins	30mins	45mins	1hr 30mins
Dunsborough	2hrs 50mins	20mins		10mins	30mins	45mins	1hr 30mins
Yallingup	3hrs	30mins	10mins		30mins	45mins	1hr 30mins
Cowaramup	3hrs	30mins	30mins	30mins		15mins	1hr
Margaret River	3hrs 15mins	45mins	45mins	45mins	15mins		45mins
Augusta	4hrs	1hr 30mins	1hr 30mins	1hr 30mins	1hr	45mins	

**KEY**

- Accommodation
- Accommodation with Restaurant
- Attractions, Activities & Tours
- Attractions, Activities & Tours with Restaurant/Cafe
- Artisans & Galleries
- Transportation
- Heritage
- Visitor Information Centre
- Hospital
- Police
- Library
- Public Toilets
- Taxi
- Breweries & Distilleries
- Breweries & Distilleries with Restaurant
- Wineries
- Wineries with Restaurant
- Wineries with Restaurant/Cafe
- Wineries with Restaurant/Cafe
- Shopping & Retail
- Services
- RV and Caravan Dump Point
- Universal Access Site
- Fishing Area
- Public Boat Ramp
- Petrol Station
- Surf Spot
- Airport
- Spa, Health & Beauty
- Restaurants & Casual Dining
- Farm Gates & Providers
- Farm Gates & Providers with Restaurant/Cafe
- Pubs, Taverns & Bars
- Authentic Aboriginal Experience
- RV and Caravan Parking
- Public Camp Sites
- 4WD Access
- Photo Opportunity
- Dog Exercise Area
- Picnic Area
- Playground

Autumn/Winter 2024

**INDEX**

For Regional Map and Town Maps (overleaf)

- Pre-booking essential, departure times and locations may vary
- Business marked with an (B) denotes seasonal operation. Please confirm opening online.

- Artisans & Galleries**
  - X21 Busselton Cultural Precinct
  - Z23 Busselton Pottery Group
  - Z23 Busselton Woodturners
  - C4 Commongate Pottery
  - D10s Bickel-Hoffman Studio Ceramics
  - C15 Hamelin Bay Furniture Gallery
  - D8 Ian Danielli Art Gallery
  - P24 Jenny Taylor Designs
  - Z27 John Miller Design-Margaret River
  - C5 John Streater Fine Furniture
  - S32 Margaret River Candle Company
  - Y22 Phil Hallett Gallery
  - O28 REDESEA Gallery
  - B9 Russell Ord Gallery
  - C3 Sensei Pots Pottery
  - T26 The Studio Gallery
  - B7 Willyabrup Dreaming Pottery
  - B5 Yallingup Aboriginal Art
  - T2 Yallingup Galleries
- Attractions & Activities**
  - V20 All Sea Charters
  - T30 Arts Margaret River
  - W20 Aquatic Climbtastic
  - Y29 Augusta Historical Museum
  - C11 Bellview Shell Collection
  - C15 Boranup Forest Maze
  - T32 Bush Tucker River & Winery Tours
  - H5 Busselton Jetty & Underwater Observatory
  - Z23 Busselton Museum
  - D32 Cape Leeuwin Lighthouse
  - A1 Cape Naturaliste Lighthouse
  - C3 Country Life Farm
  - E5 Discover Deadly
  - P25 Dunsborough & Districts Country Club
  - D3 Dunsborough Jet Ski Tours
  - C11 Eagles Heritage
  - Q24 Geographe Leisure Centre
  - B13 Giants Cave
  - F10 St John's Flat Horse Riding
  - D17 Jewel Cave
  - B1 Koomal Dreaming
  - B13 Lake Cave
  - B12 Mammoth Cave
  - B11 Margaret River Golf Club
  - T30 Margaret River HEART Nola Bardip Mia
  - N30 Margaret River Kayaks & Canoes
  - U30 Margaret River Organic Gardens
  - C16 Margaret River Sculpture Park & Gallery
  - Y25 Margaret River Surfing Academy
  - T30 Margaret River Recreation Centre - Nola Waabi Mia
  - B12 Margaret River Surf School
  - T30 Margaret River Tennis Club
- Attractions with Restaurant/Cafe**
  - C11 A Maize Margaret River
  - E5 Anniebrook Farm Cafe & Gifts
  - C7 Golf Gardens
  - C3 Next Level Monkey Business
  - B10 Scoops Farm
  - U29 The Hairy Marron
  - B5 Yallingup Mazon
  - X22 The Mermaids Cave & Cafe
- Breweries & Distilleries**
  - E6 After Hours Winery & Distillery
  - S24 Beyond Distilling
  - E6 The West Winds Gin
  - W27 West Winds Distillery & Tavern
- Breweries & Distilleries with Restaurant**
  - D6 BeerFarm
  - S27 Brewhouse Margaret River
  - D6 Black Brewing Co
  - D9 CBCO Brewing
  - B7 Cheeky Monkey Brewing Co
  - D8 Cowaramup Brewing Company
  - C2 Eagle Bay Brewing Co
  - U28 Margaret River Distilling Co
  - O26 Occy's Dunsborough
  - W21 Rocky Ridge Brewing
  - X0 Shelter Brewing Co
  - N24 Southcamp
  - C7 The Grove Distillery & Brewery
  - C5 Wild Hop Brewing Co
- Farm Gates & Providers**
  - S27 Barnyard Bees Honey Farm
  - Q23 Chris's Sea to You Seafood
  - N21 Fre-Jac French Bakery
  - B10 Gathered Organics
  - E4 Happs Pottery & Icon Honey
  - C11 Krissini
  - U30 Margaret River Farmer's Market
  - C7 Margaret River Nougat Company
- Farm Gates & Providers with Restaurant/Cafe**
  - T30 Blue Ginge Fine Foods & Cafe
  - B1 Other Side of the Moon Restaurant
  - O30 Riversmith
  - C7 Rustico at Hay Shed Hill xanobox
  - O30 Sidekick Cafe
  - W26 Spice Odyssey
  - O26 Squidlips Fish'n'Chips Dunsborough
  - O30 Squidlips Fish'n'Chips Margaret River
  - Z30 The Colourpatch Augusta
  - Y20 The Goose Beach Bar & Kitchen
  - Z25 The Sea Garden Cafe
  - T26 The Studio Gallery & Bistro
  - E4 Tobys Restaurant & Bar
  - G4 Tonic By The Bay
  - Z27 White Elephant Beach Cafe
  - O25 Yari
- Heritage**
  - A10 Ellensbrook @ Mokidup
  - D2 HMAS Swan Wreck
  - X21 Old Agricultural Bank
  - X21 Old Courthouse Complex
  - D19 Old Water Wheel
  - E19 Whale Memorial
  - U25 The Old Settlement
  - I3 Wonerup House
- Hospitals**
  - Y29 Augusta Community Resource Centre
  - Y29 Augusta Library
  - N25 Nalo Kaatjain Mia
  - Z22 Busselton Library
  - Y24 City of Busselton
  - O27 Dunsborough Library
  - T32 In House Holidays
  - U30 Margaret River Library Nalo Kaatjain Mia
  - N25 MR Refund - Dunsborough
  - U32 MR Refund - Margaret River
  - X21 Parks & Wildlife Service
  - T30 Shire of Augusta Margaret River Koorling Wongi Ni
  - Y29 Shire of Augusta Margaret River (Augusta Branch) Koorling Wongi Ni
  - S27 Smiths Beach Surf Lifesaving Club
- Pubs, Taverns & Bars**
  - Y29 Augusta Hotel Motel
  - O25 Bunglow Neighbourhood Social
  - X22 Busselton Pavilion
  - T25 Coves House Hotel
  - N21 Cheeky Monkey HQ Taphouse
  - C3 Clancy's Fish Pub Dunsborough
  - P26 Har Bar Dunsborough
  - X20 Jetty Bar
  - D16 Karridale Tavern
  - O32 Morris
  - O26 Occy's Dunsborough
  - O30 Settlers Tavern & Margaret River Ale Co
  - P25 The Pourhouse
  - Z27 The Common
  - T30 The River Hotel
  - W27 West Winds Distillery & Tavern
- Restaurants & Casual Dining**
  - F4 Amelia Park Lodge
  - B6 Amelia Park Restaurant
  - X22 Bistro Breton
  - N25 Blue Manna Bistro
  - C11 Burger Baby
  - B1 Bunkers Beach House
  - D19 Cape Leeuwin Lighthouse Cafe
  - B6 Cape Lodge
  - D17 Deepdene Cafe
  - N32 de'sendent
  - P31 Drift Cafe
  - O25 Dunsborough Bakery
- Spa, Health & Beauty**
  - Z20 Alchemy Saunas
  - S27 BODHI Wellness Spa Retreat
  - C3 Empire Retreat
  - T30 Frequency of Light Holistic Hub
  - O31 Margaret River Massage
  - N31 Margaret River Wellness Centre
  - O29 MENDI Margaret River
  - B11 Meraki Holistic Skin Studio
  - B10 Uniquely Balanced
  - O29 Skulpt Wellness House
  - B1 Yaha Spa Bunker Bay
  - Q32 Yoga & Therapy with Amber
- Vehicle & Bicycle Hire**
  - S24 Avis Car Rentals
  - N25 Bike Shed Dunsborough
  - S24 Hertz Car Rental
  - T30 Life Cycle Bikes
  - S24 Northside Rentals
  - U29 The Hairy Marron
- Visitor Centres**
  - Y20 Busselton Visitor Centre
  - Y29 Hub: BP Augusta
  - O29 Margaret River Visitor Centre
- Wineries with Restaurant**
  - B6 Amelia Park Wines
  - C5 Aravino Estate
  - S27 Barnyard 1978
  - B7 Brookland Valley & Houghton Wines
  - J5 Chapel Vale and Match Restaurant
  - B5 Clairault/Strecker Wines
  - C7 Coward & Black Vineyards
  - B7 Cullen Wines
  - C7 Fishbone Wines
  - E15 Glenarty Organic Winery
  - E10 Brown Hill Estate
  - C8 Cape Grace Wines
  - B10 Cape Mentelle Vineyard
  - T27 Cape Naturaliste Vineyard
  - B6 Cherubino
  - D6 Churchview Estate
  - D4 Creadora Family Estate
  - C5 Deep Woods Estate
  - B7 Di Latta Estate
  - B6 Domaine Naturaliste
  - N1 Ormilano
  - B6 Driftwood Estate
  - B9 Edwards Wines
  - D9 Evals & Tote
  - D9 Evals Wines
  - B7 Fermay Estate
  - E11 Firetail
  - E4 Flametree Wines
  - C7 Fraser Gallop Estate
  - C5 Goon Tycoons
  - B8 Grace Farm
  - B7 Gralyn Estate
  - C4 Happs Pottery
  - B5 House of Cards
  - C7 Howard Park & MadFish Wines
- Wineries**
  - E6 After Hours Winery & Distillery
  - C6 Altair Estate
  - C12 Arlewood Estate
  - S27 Amato Vino
  - C7 Betteyn Wines
  - D4 Blind Corner Organic Winery
  - E10 Brown Hill Estate
  - C8 Cape Grace Wines
  - B10 Cape Mentelle Vineyard
  - T27 Cape Naturaliste Vineyard
  - B6 Cherubino
  - D6 Churchview Estate
  - D4 Creadora Family Estate
  - C5 Deep Woods Estate
  - B7 Di Latta Estate
  - B6 Domaine Naturaliste
  - N1 Ormilano
  - B6 Driftwood Estate
  - B9 Edwards Wines
  - D9 Evals & Tote
  - D9 Evals Wines
  - B7 Fermay Estate
  - E11 Firetail
  - E4 Flametree Wines
  - C7 Fraser Gallop Estate
  - C5 Goon Tycoons
  - B8 Grace Farm
  - B7 Gralyn Estate
  - C4 Happs Pottery
  - B5 House of Cards
  - C7 Howard Park & MadFish Wines
- Wines**
  - D6 Island Brook Estate Vineyard
  - D9 Jarvis Estate Wines
  - B8 Juniper Estate
  - C6 Knottling Hill Estate
  - D5 St. Johns Wine
  - B6 Lenton Broe
  - B4 Marri Wood Park
  - B3 McHenry Hohnen Vintners
  - D4 Mongrel Creek Vineyard and Wines
  - C7 Montague Estate
  - B7 Moss Wood
  - B12 Mr Barval Fine Wines
  - B9 Possel Estate
  - X25 Peacetree Estate
  - B7 Pierra Margaret River
  - Z26 Preveli Wines
  - B12 Previge Wines
  - C6 Rosily Vineyard
  - E12 Si Vintners
  - C5 Skigh Wine
  - B6 Snake + Herring
  - D11 South by South West
  - D10 Stella Bella Wines
  - B6 Stormflower Vineyard Organic Wines
  - C7 Thompson Estate
  - T27 Vallee du Venom
  - D9 Victory Point Wines
  - B10 Walsh & Sons
  - I7 Whichey Ridge Wines
  - C7 Willespie
  - B4 Windance Estate
  - B5 Windows Estate
  - B7 Woodlands Wines

**LET THE LOCALS SHOW YOU ROUND**

Visit [margaretriver.com/tours](http://margaretriver.com/tours)



**CAPE NATURALISTE LIGHTHOUSE**  
It's just 59 steps to breathtaking views across Geographe Bay and Leeuwin-Naturaliste National Park.

**NGILGI CAVE ANCIENT LANDS EXPERIENCE**  
Be dazzled at every turn in the crystal caverns of Ngilgi Cave - WAs first ever tourist attraction.

**WADANDI BOODJA**  
The Wadandi people are the traditional owners of the South West of Western Australia. Wadandi Boodja means Saltwater People's Country.

**WHILST LIVING, TRAVELLING, VISITING AND HOLIDAYING ON WADANDI BOODJA, WE ASK THAT YOU RESPECT THE AREA AND WORK SOFTLY ON THE COUNTRY, TAKING THE TIME TO LISTEN TO BOODJA (COUNTRY) AS SHE WONGI (TALKS) OF THE SEASON, AND LEAVE NOTHING BUT FOOTPRINTS.**

**PIBULMUN WADANDI YUNUNGJARRI ELDER WAYNE WEBB**  
This map includes traditional place names for towns that are officially recognised by their non-Aboriginal name.

**FOREST ADVENTURES**  
Take fun to the highest level amongst the trees with our high ropes adventure and 400 metres of flying foams in the majestic Tuart Forest.

**BUSSELTON JETTY AND UNDERWATER OBSERVATORY**  
Walk out onto Geographe Bay on the longest tourist jetty in the Southern Hemisphere.

**WADANDI BOODJA**  
The Wadandi people are the traditional owners of the South West of Western Australia. Wadandi Boodja means Saltwater People's Country.

**WHILST LIVING, TRAVELLING, VISITING AND HOLIDAYING ON WADANDI BOODJA, WE ASK THAT YOU RESPECT THE AREA AND WORK SOFTLY ON THE COUNTRY, TAKING THE TIME TO LISTEN TO BOODJA (COUNTRY) AS SHE WONGI (TALKS) OF THE SEASON, AND LEAVE NOTHING BUT FOOTPRINTS.**

**PIBULMUN WADANDI YUNUNGJARRI ELDER WAYNE WEBB**  
This map includes traditional place names for towns that are officially recognised by their non-Aboriginal name.

**FOREST ADVENTURES**  
Take fun to the highest level amongst the trees with our high ropes adventure and 400 metres of flying foams in the majestic Tuart Forest.

**BUSSELTON JETTY AND UNDERWATER OBSERVATORY**  
Walk out onto Geographe Bay on the longest tourist jetty in the Southern Hemisphere.

**WADANDI BOODJA**  
The Wadandi people are the traditional owners of the South West of Western Australia. Wadandi Boodja means Saltwater People's Country.

**WHILST LIVING, TRAVELLING, VISITING AND HOLIDAYING ON WADANDI BOODJA, WE ASK THAT YOU RESPECT THE AREA AND WORK SOFTLY ON THE COUNTRY, TAKING THE TIME TO LISTEN TO BOODJA (COUNTRY) AS SHE WONGI (TALKS) OF THE SEASON, AND LEAVE NOTHING BUT FOOTPRINTS.**

**PIBULMUN WADANDI YUNUNGJARRI ELDER WAYNE WEBB**  
This map includes traditional place names for towns that are officially recognised by their non-Aboriginal name.

**FOREST ADVENTURES**  
Take fun to the highest level amongst the trees with our high ropes adventure and 400 metres of flying foams in the majestic Tuart Forest.

**BUSSELTON JETTY AND UNDERWATER OBSERVATORY**  
Walk out onto Geographe Bay on the longest tourist jetty in the Southern Hemisphere.

**WADANDI BOODJA**  
The Wadandi people are the traditional owners of the South West of Western Australia. Wadandi Boodja means Saltwater People's Country.

**WHILST LIVING, TRAVELLING, VISITING AND HOLIDAYING ON WADANDI BOODJA, WE ASK THAT YOU RESPECT THE AREA AND WORK SOFTLY ON THE COUNTRY, TAKING THE TIME TO LISTEN TO BOODJA (COUNTRY) AS SHE WONGI (TALKS) OF THE SEASON, AND LEAVE NOTHING BUT FOOTPRINTS.**

**PIBULMUN WADANDI YUNUNGJARRI ELDER WAYNE WEBB**  
This map includes traditional place names for towns that are officially recognised by their non-Aboriginal name.

**FOREST ADVENTURES**  
Take fun to the highest level amongst the trees with our high ropes adventure and 400 metres of flying foams in the majestic Tuart Forest.

**BUSSELTON JETTY AND UNDERWATER OBSERVATORY**  
Walk out onto Geographe Bay on the longest tourist jetty in the Southern Hemisphere.

**WADANDI BOODJA**  
The Wadandi people are the traditional owners of the South West of Western Australia. Wadandi Boodja means Saltwater People's Country.

**WHILST LIVING, TRAVELLING, VISITING AND HOLIDAYING ON WADANDI BOODJA, WE ASK THAT YOU RESPECT THE AREA AND WORK SOFTLY ON THE COUNTRY, TAKING THE TIME TO LISTEN TO BOODJA (COUNTRY) AS SHE WONGI (TALKS) OF THE SEASON, AND LEAVE NOTHING BUT FOOTPRINTS.**

**PIBULMUN WADANDI YUNUNGJARRI ELDER WAYNE WEBB**  
This map includes traditional place names for towns that are officially recognised by their non-Aboriginal name.

**FOREST ADVENTURES**  
Take fun to the highest level amongst the trees with our high ropes adventure and 400 metres of flying foams in the majestic Tuart Forest.

**BUSSELTON JETTY AND UNDERWATER OBSERVATORY**  
Walk out onto Geographe Bay on the longest tourist jetty in the Southern Hemisphere.

**WADANDI BOODJA**  
The Wadandi people are the traditional owners of the South West of Western Australia. Wadandi Boodja means Saltwater People's Country.

**WHILST LIVING, TRAVELLING, VISITING AND HOLIDAYING ON WADANDI BOODJA, WE ASK THAT YOU RESPECT THE AREA AND WORK SOFTLY ON THE COUNTRY, TAKING THE TIME TO LISTEN TO BOODJA (COUNTRY) AS SHE WONGI (TALKS) OF THE SEASON, AND LEAVE NOTHING BUT FOOTPRINTS.**

**PIBULMUN WADANDI YUNUNGJARRI ELDER WAYNE WEBB**  
This map includes traditional place names for towns that are officially recognised by their non-Aboriginal name.

**FOREST ADVENTURES**  
Take fun to the highest level amongst the trees with our high ropes adventure and 400 metres of flying foams in the majestic Tuart Forest.

**BUSSELTON JETTY AND UNDERWATER OBSERVATORY**  
Walk out onto Geographe Bay on the longest tourist jetty in the Southern Hemisphere.

**WADANDI BOODJA**  
The Wadandi people are the traditional owners of the South West of Western Australia. Wadandi Boodja means Saltwater People's Country.

**WHILST LIVING, TRAVELLING, VISITING AND HOLIDAYING ON WADANDI BOODJA, WE ASK THAT YOU RESPECT THE AREA AND WORK SOFTLY ON THE COUNTRY, TAKING THE TIME TO LISTEN TO BOODJA (COUNTRY) AS SHE WONGI (TALKS) OF THE SEASON, AND LEAVE NOTHING BUT FOOTPRINTS.**

**PIBULMUN WADANDI YUNUNGJARRI ELDER WAYNE WEBB**  
This map includes traditional place names for towns that are officially recognised by their non-Aboriginal name.

**FOREST ADVENTURES**  
Take fun to the highest level amongst the trees with our high ropes adventure and 400 metres of flying foams in the majestic Tuart Forest.

**BUSSELTON JETTY AND UNDERWATER OBSERVATORY**  
Walk out onto Geographe Bay on the longest tourist jetty in the Southern Hemisphere.

**WADANDI BOODJA**  
The Wadandi people are the traditional owners of the South West of Western Australia. Wadandi Boodja means Saltwater People's Country.

**WHILST LIVING, TRAVELLING, VISITING AND HOLIDAYING ON WADANDI BOODJA, WE ASK THAT YOU RESPECT THE AREA AND WORK SOFTLY ON THE COUNTRY, TAKING THE TIME TO LISTEN TO BOODJA (COUNTRY) AS SHE WONGI (TALKS) OF THE SEASON, AND LEAVE NOTHING BUT FOOTPRINTS.**

**PIBULMUN WADANDI YUNUNGJARRI ELDER WAYNE WEBB**  
This map includes traditional place names for towns that are officially recognised by their non-Aboriginal name.

**FOREST ADVENTURES**  
Take fun to the highest level amongst the trees with our high ropes adventure and 400 metres of flying foams in the majestic Tuart Forest.

**BUSSELTON JETTY AND UNDERWATER OBSERVATORY**  
Walk out onto Geographe Bay on the longest tourist jetty in the Southern Hemisphere.

**WADANDI BOODJA**  
The Wadandi people are the traditional owners of the South West of Western Australia. Wadandi Boodja means Saltwater People's Country.

**WHILST LIVING, TRAVELLING, VISITING AND HOLIDAYING ON WADANDI BOODJA, WE ASK THAT YOU RESPECT THE AREA AND WORK SOFTLY ON THE COUNTRY, TAKING THE TIME TO LISTEN TO BOODJA (COUNTRY) AS SHE WONGI (TALKS) OF THE SEASON, AND LEAVE NOTHING BUT FOOTPRINTS.**

**PIBULMUN WADANDI YUNUNGJARRI ELDER WAYNE WEBB**  
This map includes traditional place names for towns that are officially recognised by their non-Aboriginal name.

**FOREST ADVENTURES**  
Take fun to the highest level amongst the trees with our high ropes adventure and 400 metres of flying foams in the majestic Tuart Forest.

**BUSSELTON JETTY AND UNDERWATER OBSERVATORY**  
Walk out onto Geographe Bay on the longest tourist jetty in the Southern Hemisphere.

**WADANDI BOODJA**  
The Wadandi people are the traditional owners of the South West of Western Australia. Wadandi Boodja means Saltwater People's Country.

**WHILST LIVING, TRAVELLING, VISITING AND HOLIDAYING ON WADANDI BOODJA, WE ASK THAT YOU RESPECT THE AREA AND WORK SOFTLY ON THE COUNTRY, TAKING THE TIME TO LISTEN TO BOODJA (COUNTRY) AS SHE WONGI (TALKS) OF THE SEASON, AND LEAVE NOTHING BUT FOOTPRINTS.**

**PIBULMUN WADANDI YUNUNGJARRI ELDER WAYNE WEBB**  
This map includes traditional place names for towns that are officially recognised by their non-Aboriginal name.

**FOREST ADVENTURES**  
Take fun to the highest level amongst the trees with our high ropes adventure and 400 metres of flying foams in the majestic Tuart Forest.

**BUSSELTON JETTY AND UNDERWATER OBSERVATORY**  
Walk out onto Geographe Bay on the longest tourist jetty in the Southern Hemisphere.

**WADANDI BOODJA**  
The Wadandi people are the traditional owners of the South West of Western Australia. Wadandi Boodja means Saltwater People's Country.

**WHILST LIVING, TRAVELLING, VISITING AND HOLIDAYING ON WADANDI BOODJA, WE ASK THAT YOU RESPECT THE AREA AND WORK SOFTLY ON THE COUNTRY, TAKING THE TIME TO LISTEN TO BOODJA (COUNTRY) AS SHE WONGI (TALKS) OF THE SEASON, AND LEAVE NOTHING BUT FOOTPRINTS.**

**PIBULMUN WADANDI YUNUNGJARRI ELDER WAYNE WEBB**  
This map includes traditional place names for towns that are officially recognised by their non-Aboriginal name.

**FOREST ADVENTURES**  
Take fun to the highest level amongst the trees with our high ropes adventure and 400 metres of flying foams in the majestic Tuart Forest.

**BUSSELTON JETTY AND UNDERWATER OBSERVATORY**  
Walk out onto Geographe Bay on the longest tourist jetty in the Southern Hemisphere.

**WADANDI BOODJA**  
The Wadandi people are the traditional owners of the South West of Western Australia. Wadandi Boodja means Saltwater People's Country.

**WHILST LIVING, TRAVELLING, VISITING AND HOLIDAYING ON WADANDI BOODJA, WE ASK THAT YOU RESPECT THE AREA AND WORK SOFTLY ON THE COUNTRY, TAKING THE TIME TO LISTEN TO BOODJA (COUNTRY) AS SHE WONGI (TALKS) OF THE SEASON, AND LEAVE NOTHING BUT FOOTPRINTS.**

**PIBULMUN WADANDI YUNUNGJARRI ELDER WAYNE WEBB**  
This map includes traditional place names for towns that are officially recognised by their non-Aboriginal name.

**FOREST ADVENTURES**  
Take fun to the highest level amongst the trees with our high ropes adventure and 400 metres of flying foams in the majestic Tuart Forest.

**BUSSELTON JETTY AND UNDERWATER OBSERVATORY**  
Walk out onto Geographe Bay on the longest tourist jetty in the Southern Hemisphere.

**WADANDI BOODJA**  
The Wadandi people are the traditional owners of the South West of Western Australia. Wadandi Boodja means Saltwater People's Country.

**WHILST LIVING, TRAVELLING, VISITING AND HOLIDAYING ON WADANDI BOODJA, WE ASK THAT YOU RESPECT THE AREA AND WORK SOFTLY ON THE COUNTRY, TAKING THE TIME TO LISTEN TO BOODJA (COUNTRY) AS SHE WONGI (TALKS) OF THE SEASON, AND LEAVE NOTHING BUT FOOTPRINTS.**

**PIBULMUN WADANDI YUNUNGJARRI ELDER WAYNE WEBB**  
This map includes traditional place names for towns that are officially recognised by their non-Aboriginal name.

**FOREST ADVENTURES**  
Take fun to the highest level amongst the trees with our high ropes adventure and 400 metres of flying foams in the majestic Tuart Forest.

**BUSSELTON JETTY AND UNDERWATER OBSERVATORY**  
Walk out onto Geographe Bay on the longest tourist jetty in the Southern Hemisphere.

**WADANDI BOODJA**  
The Wadandi people are the traditional owners of the South West of Western Australia. Wadandi Boodja means Saltwater People's Country.

**WHILST LIVING, TRAVELLING, VISITING AND HOLIDAYING ON WADANDI BOODJA, WE ASK THAT YOU RESPECT THE AREA AND WORK SOFTLY ON THE COUNTRY, TAKING THE TIME TO LISTEN TO BOODJA (COUNTRY) AS SHE WONGI (TALKS) OF THE SEASON, AND LEAVE NOTHING BUT FOOTPRINTS.**

**PIBULMUN WADANDI YUNUNGJARRI ELDER WAYNE WEBB**  
This map includes traditional place names for towns that are officially recognised by their non-Aboriginal name.

**FOREST ADVENTURES**  
Take fun to the highest level amongst the trees with our high ropes adventure and 400 metres of flying foams in the majestic Tuart Forest.

**BUSSELTON JETTY AND UNDERWATER OBSERVATORY**  
Walk out onto Geographe Bay on the longest tourist jetty in the Southern Hemisphere.

**WADANDI BOODJA**  
The Wadandi people are the traditional owners of the South West of Western Australia. Wadandi Boodja means Saltwater People's Country.

**WHILST LIVING, TRAVELLING, VISITING AND HOLIDAYING ON WADANDI BOODJA, WE ASK THAT YOU RESPECT THE AREA AND WORK SOFTLY ON THE COUNTRY, TAKING THE TIME TO LISTEN TO BOODJA (COUNTRY) AS SHE WONGI (TALKS) OF THE SEASON, AND LEAVE NOTHING BUT FOOTPRINTS.**

**PIBULMUN WADANDI YUNUNGJARRI ELDER WAYNE WEBB**  
This map includes traditional place names for towns that are officially recognised by their non-Aboriginal name.

**FOREST ADVENTURES**  
Take fun to the highest level amongst the trees with our high ropes adventure and 400 metres of flying foams in the majestic Tuart Forest.

**BUSSELTON JETTY AND UNDERWATER OBSERVATORY**  
Walk out onto Geographe Bay on the longest tourist jetty in the Southern Hemisphere.

**WADANDI BOODJA**  
The Wadandi people are the traditional owners of the South West of Western Australia. Wadandi Boodja means Saltwater People's Country.

**WHILST LIVING, TRAVELLING, VISITING AND HOLIDAYING ON WADANDI BOODJA, WE ASK THAT YOU RESPECT THE AREA AND WORK SOFTLY ON THE COUNTRY, TAKING THE TIME TO LISTEN TO BOODJA (COUNTRY) AS SHE WONGI (TALKS) OF THE SEASON, AND LEAVE NOTHING BUT FOOTPRINTS.**

**PIBULMUN WADANDI YUNUNGJARRI ELDER WAYNE WEBB**  
This map includes traditional place names for towns that are officially recognised by their non-Aboriginal name.

**FOREST ADVENTURES**  
Take fun to the highest level amongst the trees with our high ropes adventure and 400 metres of flying foams in the majestic Tuart Forest.

**BUSSELTON JETTY AND UNDERWATER OBSERVATORY**  
Walk out onto Geographe Bay on the longest tourist jetty in the Southern Hemisphere.

**WADANDI BOODJA**  
The Wadandi people are the traditional owners of the South West of Western Australia. Wadandi Boodja means Saltwater People's Country.

**WHILST LIVING, TRAVELLING, VISITING AND HOLIDAYING ON WADANDI BOODJA, WE ASK THAT YOU RESPECT THE AREA AND WORK SOFTLY ON THE COUNTRY, TAKING THE TIME TO LISTEN TO BOODJA (COUNTRY) AS SHE WONGI (TALKS) OF THE SEASON, AND LEAVE NOTHING BUT FOOTPRINTS.**

**PIBULMUN WADANDI YUNUNGJARRI ELDER WAYNE WEBB**  
This map includes traditional place names for towns that are officially recognised by their non-Aboriginal name.

**FOREST ADVENTURES**  
Take fun to the highest level amongst the trees with our high ropes adventure and 400 metres of flying foams in the majestic Tuart Forest.

**BUSSELTON JETTY AND UNDERWATER OBSERVATORY**  
Walk out onto Geographe Bay on the longest tourist jetty in the Southern Hemisphere.

**WADANDI BOODJA**  
The Wadandi people are the traditional owners of the South West of Western Australia. Wadandi Boodja means Saltwater People's Country.

**WHILST LIVING, TRAVELLING, VISITING AND HOLIDAYING ON WADANDI BOODJA, WE ASK THAT YOU RESPECT THE AREA AND WORK SOFTLY ON THE COUNTRY, TAKING THE TIME TO LISTEN TO BOODJA (COUNTRY) AS SHE WONGI (TALKS) OF THE SEASON, AND LEAVE NOTHING BUT FOOTPRINTS.**

**PIBULMUN WADANDI YUNUNGJARRI ELDER WAYNE WEBB**  
This map includes traditional place names for towns that are officially recognised by their non-Aboriginal name.

**FOREST ADVENTURES**  
Take fun to the highest level amongst the trees with our high ropes adventure and 400 metres of flying foams in the majestic Tuart Forest.

**BUSSELTON JETTY AND UNDERWATER OBSERVATORY**  
Walk out onto Geographe Bay on the longest tourist jetty in the Southern Hemisphere.

**WADANDI BOODJA**  
The Wadandi people are the traditional owners of the South West of Western Australia. Wadandi Boodja means Saltwater People's Country.

**WHILST LIVING, TRAVELLING, VISITING AND HOLIDAYING ON WADANDI BOODJA, WE ASK THAT YOU RESPECT THE AREA AND WORK SOFTLY ON THE COUNTRY, TAKING THE TIME TO LISTEN TO BOODJA (COUNTRY) AS SHE WONGI (TALKS) OF THE SEASON, AND LEAVE NOTHING BUT FOOTPRINTS.**

**PIBULMUN WADANDI YUNUNGJARRI ELDER WAYNE WEBB**  
This map includes traditional place names for towns that are officially recognised by their non-Aboriginal name.

**FOREST ADVENTURES**  
Take fun to the highest level amongst the trees with our high ropes adventure and 400 metres of flying foams in the majestic Tuart Forest.

**BUSSELTON JETTY AND UNDERWATER OBSERVATORY**  
Walk out onto Geographe Bay on the longest tourist jetty in the Southern Hemisphere.

**WADANDI BOODJA**  
The Wadandi people are the traditional owners of the South West of Western Australia. Wadandi Boodja means Saltwater People's Country.

**WHILST LIVING, TRAVELLING, VISITING AND HOLIDAYING ON WADANDI BOODJA, WE ASK THAT YOU RESPECT THE AREA AND WORK SOFTLY ON THE COUNTRY, TAKING THE TIME TO LISTEN TO BOODJA (COUNTRY) AS SHE WONGI (TALKS) OF THE SEASON, AND LEAVE NOTHING BUT FOOTPRINTS.**

**PIBULMUN WADANDI YUNUNGJARRI ELDER WAYNE WEBB**  
This map includes traditional place names for towns that are officially recognised by their non-Aboriginal name.

**FOREST ADVENTURES**  
Take fun to the highest level amongst the trees with our high ropes adventure and 400 metres of flying foams in the majestic Tuart Forest.

**BUSSELTON JETTY AND UNDERWATER OBSERVATORY**  
Walk out onto Geographe Bay on the longest tourist jetty in the Southern Hemisphere.

**WADANDI BOODJA**  
The Wadandi people are the traditional owners of the South West of Western Australia. Wadandi Boodja means Saltwater People's Country.

**WHILST LIVING, TRAVELLING, VISITING AND HOLIDAYING ON WADANDI BOODJA, WE ASK THAT YOU RESPECT THE AREA AND WORK SOFTLY ON THE COUNTRY, TAKING THE TIME TO LISTEN TO BOODJA (COUNTRY) AS SHE WONGI (TALKS) OF THE SEASON, AND LEAVE NOTHING BUT FOOTPRINTS.**

**PIBULMUN WADANDI YUNUNGJARRI ELDER WAYNE WEBB**  
This map includes traditional place names for towns that are officially recognised by their non-Aboriginal name.

**FOREST ADVENTURES**  
Take fun to the highest level amongst the trees with our high ropes adventure and 400 metres of flying foams in the majestic Tuart Forest.

**BUSSELTON JETTY AND UNDERWATER OBSERVATORY**  
Walk out onto Geographe Bay on the longest tourist jetty in the Southern Hemisphere.

**WADANDI BOODJA**  
The Wadandi people are the traditional owners of the South West of Western Australia. Wadandi Boodja means Saltwater People's Country.

**WHILST LIVING, TRAVELLING, VISITING AND HOLIDAYING ON WADANDI BOODJA, WE ASK THAT YOU RESPECT THE AREA AND WORK SOFTLY ON THE COUNTRY, TAKING THE TIME TO LISTEN TO BOODJA (COUNTRY) AS SHE WONGI (TALKS) OF THE SEASON, AND LEAVE NOTHING BUT FOOTPRINTS.**

**PIBULMUN WADANDI YUNUNGJARRI ELDER WAYNE WEBB**  
This map includes traditional place names for towns that are officially recognised by their non-Aboriginal name.

**FOREST ADVENTURES**  
Take fun to the highest level amongst the trees with our high ropes adventure and 400 metres of flying foams in the majestic Tuart Forest.




**BUSSELTON JETTY AND UNDERWATER OBSERVATORY**  
Walk out onto Geographe Bay on the longest tourist jetty in the Southern Hemisphere.

**WADANDI BOODJA**  
The Wadandi people are the traditional owners of the South West of Western Australia. Wadandi Boodja means Saltwater People's Country.

**WHILST LIVING, TRAVELLING, VISITING AND HOLIDAYING ON WADANDI BOODJA, WE ASK THAT YOU RESPECT THE AREA AND WORK SOFTLY ON THE COUNTRY, TAKING THE TIME TO LISTEN TO BOODJA (COUNTRY) AS SHE WONGI (TALKS) OF THE SEASON, AND LEAVE NOTHING BUT FOOTPRINTS.**

**PIBULMUN WADANDI YUNUNGJARRI ELDER WAYNE WEBB**  
This map includes traditional place names for towns that are officially recognised by their non-Aboriginal name.

**FOREST ADVENTURES**  
Take fun to the highest level amongst the trees with our high ropes adventure and 400 metres of flying foams in the majestic Tuart Forest.



**FOREST ADVENTURES**  
10 MINS DRIVE FROM BUSSELTON

**CAPE NATURALISTE LIGHTHOUSE**  
13 MINS DRIVE FROM DUNSBOROUGH

**NGILGI CAVE ANCIENT LANDS EXPERIENCE**  
8 MINS DRIVE FROM DUNSBOROUGH

**EAGLES HERITAGE**  
6 MINS DRIVE FROM MARGARET RIVER

**MAMMOTH CAVE**  
MINS DRIVE FROM MARGARET RIVER

**LAKE CAVE**  
17 MINS DRIVE FROM MARGARET RIVER

**JEWEL CAVE**  
8 MINS DRIVE FROM AUGUSTA

**CAPE LEEUWIN LIGHTHOUSE**  
9 MINS DRIVE FROM AUGUSTA

N O P Q R S T U V W X Y Z

20

21

22

23

24

**VASSE**

**PORT GEOGRAPHE MARINA**

**BUSSETON CBD**

**UNDALUP BUSSETON**

25

26

27

**DUNSBOROUGH CBD**

**YALLINGUP AND SURROUNDS**

**COWARAMUP**

**PREVELLY & GNARABUP**

28

29

30

31

32

N O P Q R S T U V W X Y Z

**MARGARET RIVER CBD**

**WITCHCLIFFE**

**WOODITJBIYUP MARGARET RIVER**

**TALLINUP AUGUSTA**

**DRIVE YOUR STORY**  
5 unmissable coast and country drives

**ASK THE LOCALS!**  
We offer expert advice, local produce and giftware as well as a FREE tour and accommodation booking service and wifi.  
**welcome@margaretriver.com**  
P +61 8 9780 5911  
Busseton Visitor Centre  
Busseton Foreshore

**TIMELSS MEMORIES. UNLIMITED STORIES.**  
driveyourstory.com

**SHARE YOUR HOLIDAY**  
The Margaret River Region  
@margaretriver  
@margaretriver  
Enjoyed your experience? Share it on TripAdvisor!

**MARGARET RIVER REGION**  
A GOOD BOONDI BOONDI  
ON WADJANDI WADJANDI

**MAP**

Busseton, Dunsborough, Yallingup  
Cowaramup, Margaret River, Augusta